













Plate : SAM 2a	
WESCO	
Proposed alignment of 33KV line under Infrastructure Development Plan	
Kutra - Garposh	
 	<div> Existing location of 132/33 KV s/s or Tapping location on existing 33 KV line</div> <div> Proposed location of 33/11 KV s/s</div> <div> Proposed Power Line (Option 1)</div>
<div><div><div><div><div>Kutra</div><div></div></div></div><div><div><div>Gountiatoli</div><div></div></div><div>0.47 Km</div></div><div><div><div>Kaluparha</div><div></div></div><div>3.28 Km</div></div><div><div><div>Dibruparha</div><div></div></div><div>3.81 Km</div></div><div><div><div>Barjparha</div><div></div></div><div>2.39 Km</div></div><div><div><div>Garposh</div><div></div></div><div>1.85 Km</div></div></div><div>Estimated Length of 33 KV line =11.8 Km</div></div>	
Prepared by:  Spatial Planning & Analysis Research Centre Pvt. Ltd. E/11, Infocity, Patia, Bhubaneswar	